

Investment Opportunities in Guyana

Logistics and Infrastructure





Logistics and Infrastructure

TABLE OF CONTENTS

- About SAG
- Current Maritime Infrastructure
- Key Areas For Development
- Government Initiatives

- key International Maritime Conventions, Codes and Protocols (Maritime, Environmental, legal)
- Safety & Security
- Trade Facilitation



About SAG

Shipping Association of Guyana -
established in 1995



About SAG



Membership:

- Terminal operators
- Ship owners
- Agents
- Logistics service providers



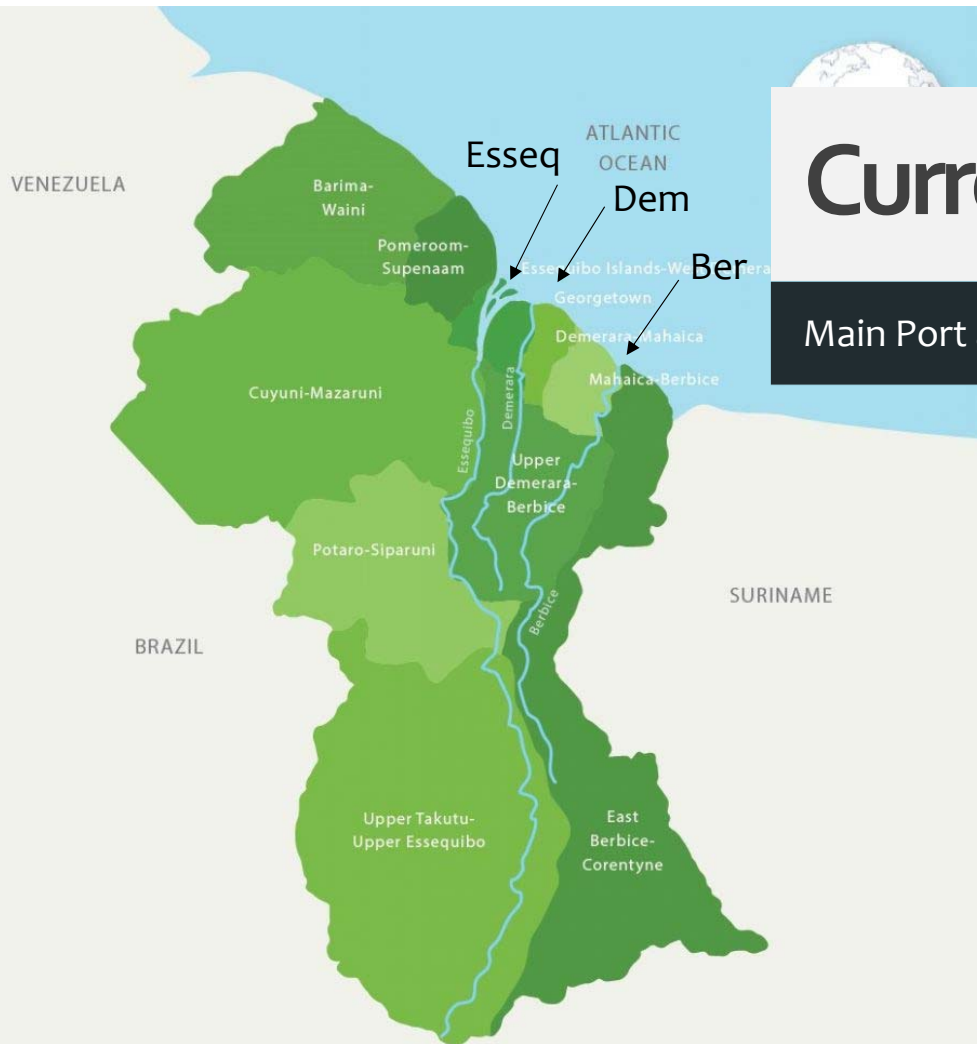
Current Maritime Infrastructure



Current Infrastructure

Main Port and rivers

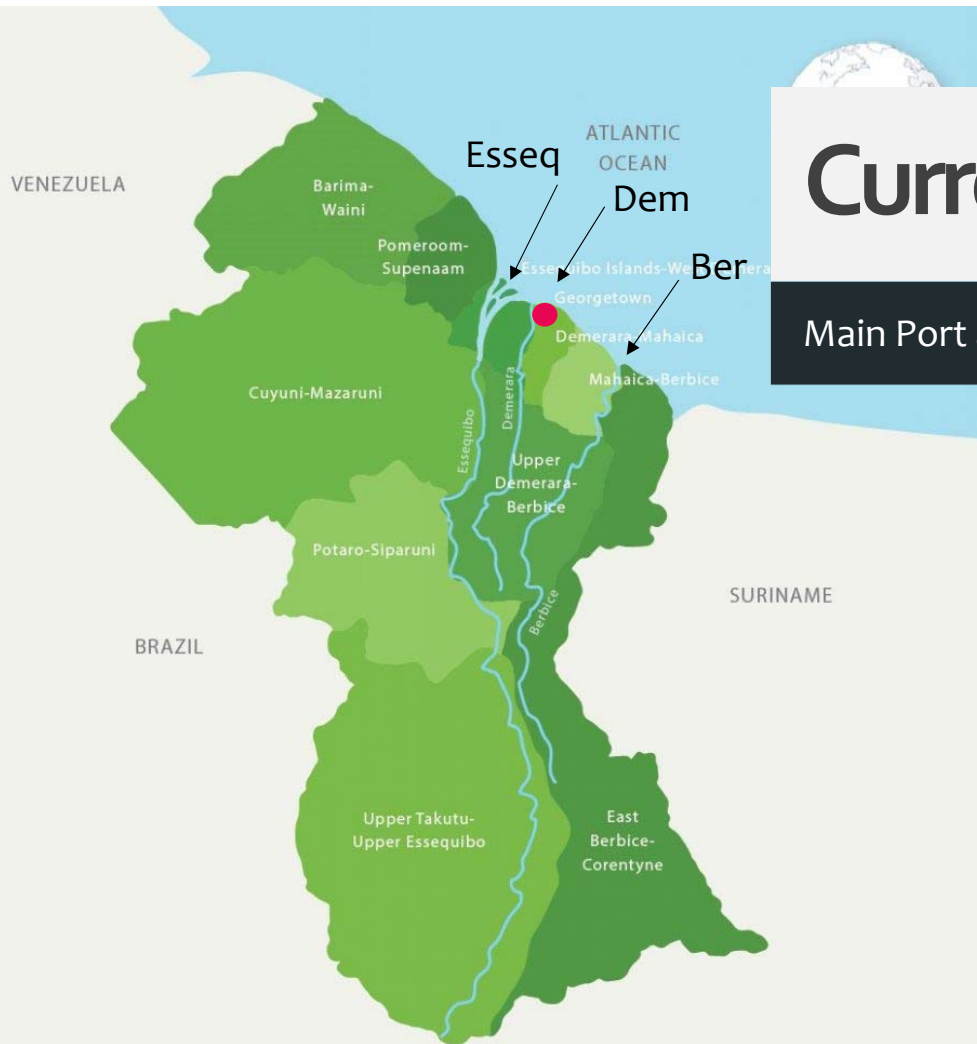
- Essequibo River
- Demerara River
- Berbice River



Current Infrastructure


Main Port and rivers

- Main Port Georgetown is the busiest port for commercial cargo



Current Infrastructure

Port Georgetown



- Main Port Georgetown is the busiest port for commercial cargo
- Five individually owned and managed commercial terminals
- Est 70,000 TEUs in/out per year
- Tidal port

Current Infrastructure

Berbice River



- Very little activity compared to Georgetown
- Channel is no longer maintained after discontinuing use for bauxite



Current Infrastructure

Inland Terminals

Due to congestion at the terminals in the city

Increased city congestion can create further difficulties



Key Areas for Development

Key Areas for Development

NEEDS

- Channel Maintenance
 - Dredging
 - Wreck Removals
 - Navigational aids
- Fire Boats
- Security/Coast guard
- Modern Terminal
- Container Storage space
- Coast station
- Tug boat service (future)



Government Initiatives

Government Initiatives

Dredging Port Georgetown

- Regular siltation leaves inadequate draught
- Creates capacity restrictions
- Increased traffic and requirements



Government Initiatives

Salvaging of wrecks in the Demerara River

- Inefficiency of the Port
- Danger



Government Initiatives

Modern Multi-functional base in Berbice

Oil & Gas





Government Initiatives

Modern Multi-functional base in Berbice

Commercial Cargo



Government Initiatives

Modern Multi-functional base in Barbice

Cruise Ships



Government Initiatives

Demerara Bridge

Bridge across Demerara River

- Expensive to maintain
- Outdated
- Inefficient



Government Initiatives

Demerara Bridge

New Demerara Harbour bridge

Nine companies shortlisted to bid

Government Initiatives

Proposed road network

- Increased traffic congestion



Link - East Coast Road Linkage Project, Georgetown (Guyana)



Government Initiatives

Proposed road network

- India-funded bypass road planned
- Government seeking Consultant to manage project

Government Initiatives

Proposed road network

- Linden-Lethem road
- Opens up trade opportunities from Brazil
- To connect with Berbice deep water harbour





Government Initiatives

Proposed road network

- Linden-Lethem road
- Opens up trade opportunities from Brazil
- To connect with Berbice deep water harbour

Government Initiatives

Bridge to Suriname

- EOI issued for Feasibility Study and designs
- Timeline of one year



Government Initiatives

Proposed road network

- Airport development
- Expansions
- Maintenance



JOHN GREENE

Thank You

Philip Fernandes

Shipping Association Guyana